

EXISTING VIEW - 2024
Note: the land use and topography of the site and its environs has not changed since 2019. Therefore, the previously prepared photomontages have not been updated, except for the removal of the settlement ponds, which are no longer proposed.



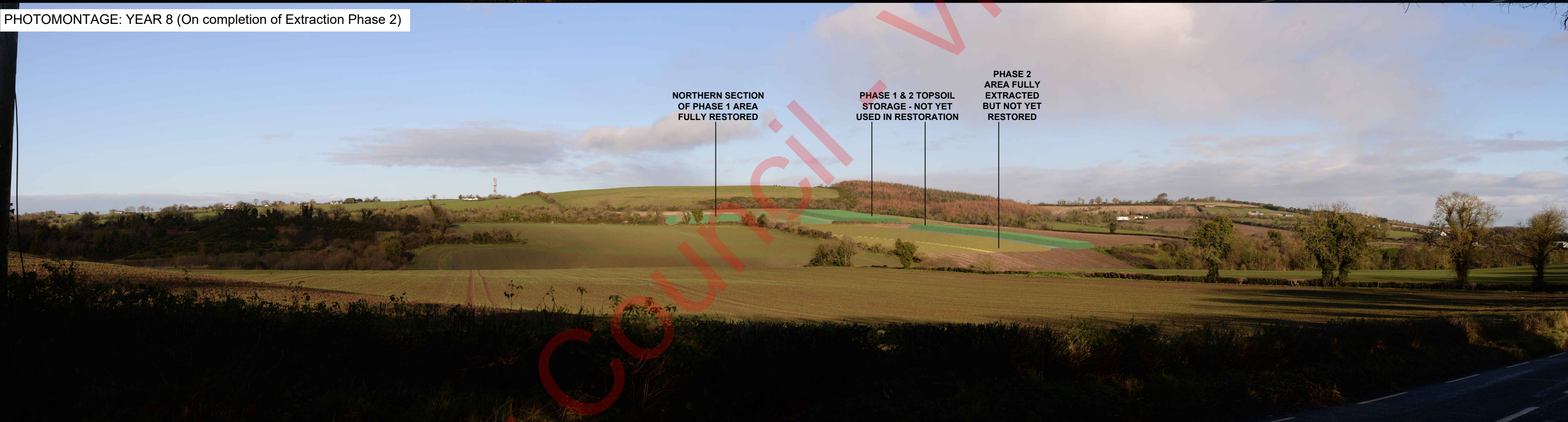
EXISTING VIEW - 2019



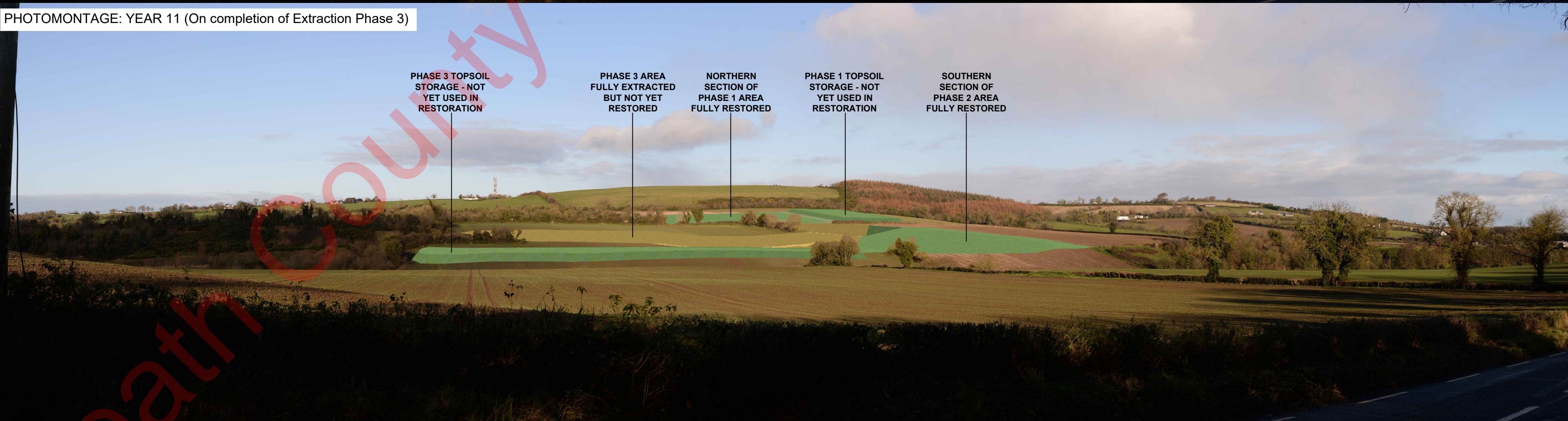
PHOTOMONTAGE: YEAR 4 (On completion of Extraction Phase 1)



PHOTOMONTAGE: YEAR 8 (On completion of Extraction Phase 2)



PHOTOMONTAGE: YEAR 11 (On completion of Extraction Phase 3)



PHOTOMONTAGE: YEAR 12 (On completion of all Restoration Works)



Viewpoint B: R122 - Regional Road, approximately 870m southwest of the centre of Naul village (Views along this section of road are designated in the Fingal Development Plan).

Grid Reference (ITM): 712382:760596

Elevation: 80m AOD

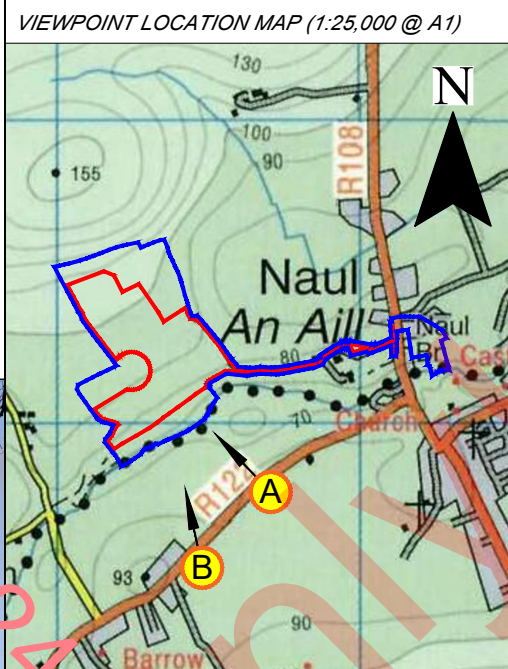
Distance from application area boundary: 420m

Direction of View: North

Date/time of photograph: 29/11/19 @ 10:55

- NOTES
1. EXTRACT FROM 1:50,000 OS DISCOVERY SERIES MAP NO. 43.
 2. CYAL50381397 (C) TAILTE ÉIREANN - SURVEYING.
 3. REFER TO APPENDIX 13-3 OF EIA CHAPTER 13 FOR THE PHOTOMONTAGE METHODOLOGY

- LEGEND
- LAND INTEREST BOUNDARY
 - APPLICATION AREA
 - PHOTOMONTAGE LOCATION




Kilsaran
Green taking shape

SLR
SLR CONSULTING IRELAND
7 DUNDURM BUSINESS PARK
WINDY ARBOUR
DUBLIN 14
T: +353-1-2964667
F: +353-1-2964676
www.slrcollating.com

Kilsaran Concrete Unlimited Company
Environmental Impact Assessment Report
PROPOSED SAND AND GRAVEL EXTRACTION
AT NAUL TOWNLAND, CO. MEATH
PHOTOMONTAGE VIEWPOINT B -
DEVELOPMENT PHASES 1, 2, 3
AND RESTORATION
FIGURE 13-4

Scale: NTS Date: OCTOBER 2024



Viewpoint E: R122 - Regional Road, approximately 2.1km southwest of the centre of Naul village.
Grid Reference (ITM): **711761:759460** Elevation: **87m AOD** Distance from application area boundary: **1,520m** Direction of View: **Northeast** Date/time of photograph: **24/04/24 @ 14:20**
Description: The ridgeline above the application area is visible from a number of locations along the R122 to the west of Viewpoint B along the R122. However, the application area itself is fully screened by intervening vegetation in all views from this part of the R122 and in views from locations to the southwest in general.



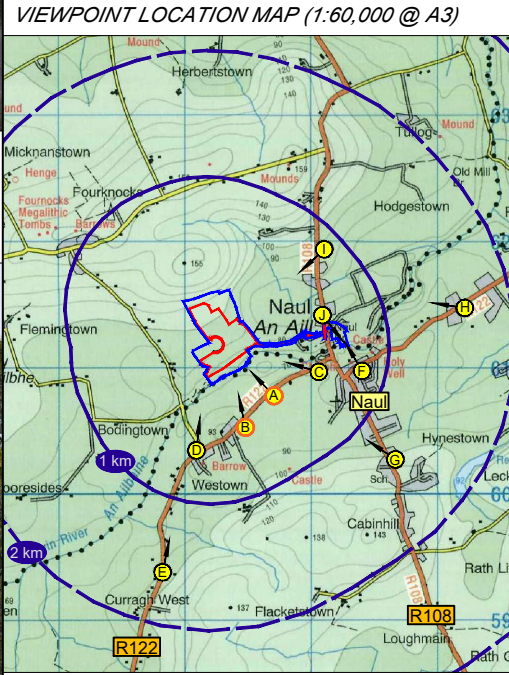
Viewpoint F: Graveyard at the centre of Naul Village.
Grid Reference (ITM): **713240:761070** Elevation: **75m AOD** Distance from application area boundary: **290m** Direction of View: **Northwest** Date/time of photograph: **24/04/24 @ 15:15**
Description: The application area is fully screened by intervening vegetation, structures and topography from within Naul village, such as this view from an elevated position within the graveyard. The northern end of the field within which the extraction area will be located can be glimpsed through a gap in the vegetation, but the works will be screened. The existing permitted Kilsaran concrete plant, east of the R108 can be glimpsed from a small number of locations within the village, but is visually separated from the proposed development. While some HGVs will be visible traveling from the site entrance to the existing Kilsaran site along the R108, the number of HGVs traveling through Naul village will be reduced, as material will not have to be imported from other extraction sites, for the duration of this development.

NOTES

1. EXTRACT FROM 1:50,000 OS DISCOVERY SERIES MAP NO. 43.
2. CYAL50381397 (C) TAILTE ÉIREANN - SURVEYING.

LEGEND

- LAND INTEREST BOUNDARY
- APPLICATION AREA
- VIEWPOINT LOCATIONS
- PHOTOMONTAGE LOCATIONS
- APPROXIMATE DISTANCE FROM APPLICATION AREA BOUNDARY (EXCLUDING ACCESS ROAD)




Kilsaran
ideas taking shape

SLR
SLR CONSULTING IRELAND
7 DUNDUM BUSINESS PARK
WINDY ARBOUR
DUBLIN 14
T: +353-1-2964667
F: +353-1-2964676
www.slrconsulting.com

Kilsaran Concrete Unlimited Company
Environmental Impact Assessment Report
PROPOSED SAND AND GRAVEL EXTRACTION AT NAUL TOWNLAND, CO. MEATH
VIEWPOINTS E & F
FIGURE 13-6

Scale: NTS Date: OCTOBER 2024



Viewpoint G: R108 - Regional Road, outside Naul National School, approximately 890m south of the centre of Naul village.
Grid Reference (ITM): **713529:760326** Elevation: **100m AOD** Distance from application area boundary: **1,230m** Direction of View: **Northwest** Date/time of photograph: **24/04/24 @ 13:30**
Description: The ridgeline above the application area is visible from a number of locations along the elevated section of the R108, at the southern end of Naul village. However, the application area itself is generally screened by intervening vegetation and structures in views from this part of the R108, such as the hedgerow visible along the western side of the road. The northern end of the application area (i.e. Phase 1 extraction area) can be glimpsed as a small area in the background of a number of views. Although, one has to seek these locations, such as the above, which is on the opposite side of the road from the footpath. Views from properties are typically screened by vegetation within the property boundaries, but some similar glimpsed views are possible.



Viewpoint H: R122 - Regional Road, approximately 1.2km east of the centre of Naul village.
Grid Reference (ITM): **714064:761486** Elevation: **60m AOD** Distance from application area boundary: **1,230m** Direction of View: **West** Date/time of photograph: **24/04/24 @ 15:30**
Description: The ridgeline above the application area is visible from a number of locations along the R122 to the east of Naul. However, the application area itself is fully screened by intervening vegetation and structures in all views from this part of the R122 and from locations to the east of Naul in general. The top of the existing permitted Kilsaran concrete plant east of the R108 can be glimpsed in some of this views, but it difficult to discern, amongst some intervening vegetation.

NOTES

- EXTRACT FROM 1:50,000 OS DISCOVERY SERIES MAP NO. 43.
- CYAL50381397 (C) TAILTE ÉIREANN - SURVEYING.

LEGEND

LAND INTEREST BOUNDARY

APPLICATION AREA

B

VIEWPOINT LOCATIONS

A

PHOTOMONTAGE LOCATIONS

2 km

APPROXIMATE DISTANCE FROM APPLICATION AREA BOUNDARY (EXCLUDING ACCESS ROAD)

VIEWPOINT LOCATION MAP (1:60,000 @ A3)

Kilsaran
ideas taking shape

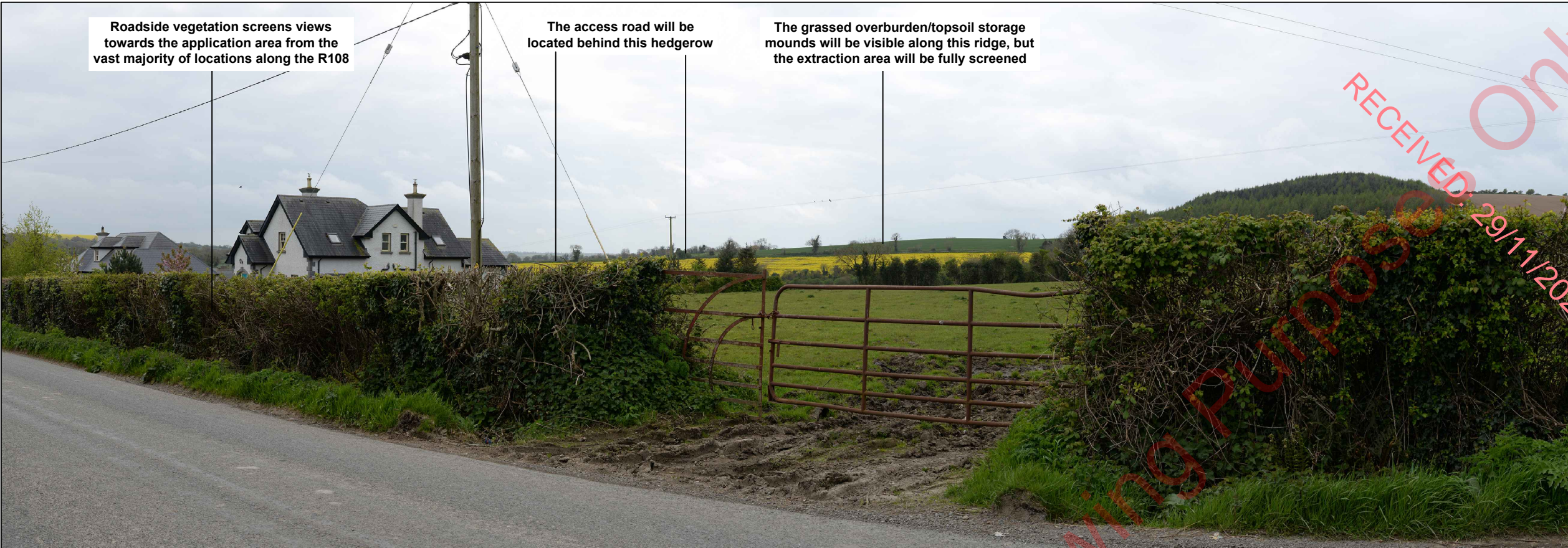
SLR
SLR CONSULTING IRELAND
7 DUNDUM BUSINESS PARK
WINDY ARBOUR
DUBLIN 14
T: +353-1-2964667
F: +353-1-2964676
www.slrconsulting.com

Kilsaran Concrete Unlimited Company
Environmental Impact Assessment Report
PROPOSED SAND AND GRAVEL EXTRACTION
AT NAUL TOWNLAND, CO. MEATH
VIEWPOINTS G & H
FIGURE 13-7

Scale
NTS

Date
OCTOBER 2024

00036.64988.Naul.EIAR-Fig13-5_6_7_8_9_VP C-L R1.dwg



Viewpoint I: R108 - Regional Road, approximately 980m north of the centre of Naul village.
Grid Reference (ITM): **712981:761906** Elevation: **84m AOD** Distance from application area boundary: **560m** Direction of View: **Southwest** Date/time of photography: **24/04/24 @ 14:55**
Description: The northern and southeastern field, in which the application area is located, can be glimpsed from a number of locations along the R108 to the north of Naul, such as this gap in the roadside hedge. A number of properties on the western side of the R108 experience similar views. The HGVs traveling along the access road will be visible in these views, above the hedgerows along the application area boundaries. The overburden/topsoil storage berms will be temporarily visible along the skyline, however, the proposed extraction works will be fully screened, due to the topography of the site and the extraction design. HGVs will also be seen further south along this road, as they are leaving the application area and accessing the existing Kilsaran site on the eastern side of the R108 (refer to Viewpoint J). The number of HGVs along this section of the R108 will be the same as those currently importing material from more distant extraction sites.



Viewpoint J: R108 - Regional Road, approximately 450m north of the centre of Naul village.
Grid Reference (ITM): **713042:761376** Elevation: **80m AOD** Distance from application area boundary: **20m** Direction of View: **Southeast** Date/time of photography: **24/04/24 @ 15:05**
Description: This viewpoint illustrates that the existing Kilsaran concrete plant east of the R108 is almost fully screened in views from the R108, in the vicinity of the entrance to the plant. The entrance to the proposed development is located a little further south and on the other side of the road. While the extraction activities will be fully screened from this part of the R108 and from within Naul village in general, the HGV travelling between the extraction area and the concrete plant will be intermittently visible along the short section of the R108 visible in the above view. At the same time, the number of HGV travelling through Naul village will be reduced.

NOTES
1. EXTRACT FROM 1:50,000 OS DISCOVERY SERIES MAP NO. 43.
2. CYAL50381397 (C) TAILTE ÉIREANN - SURVEYING.

LEGEND

LAND INTEREST BOUNDARY

APPLICATION AREA

B

VIEWPOINT LOCATIONS

A

PHOTOMONTAGE LOCATIONS

2 km

APPROXIMATE DISTANCE FROM APPLICATION AREA BOUNDARY (EXCLUDING ACCESS ROAD)

VIEWPOINT LOCATION MAP (1:60,000 @ A3)

Kilsaran
ideas taking shape

SLR
SLR CONSULTING IRELAND
7 DUNDUM BUSINESS PARK
WINDY ARBOUR
DUBLIN 14
T: +353-1-2964667
F: +353-1-2964676
www.slrconsulting.com

Kilsaran Concrete Unlimited Company
Environmental Impact Assessment Report
PROPOSED SAND AND GRAVEL EXTRACTION
AT NAUL TOWNLAND, CO. MEATH
VIEWPOINTS I & J
FIGURE 13-8

Scale: NTS Date: OCTOBER 2024